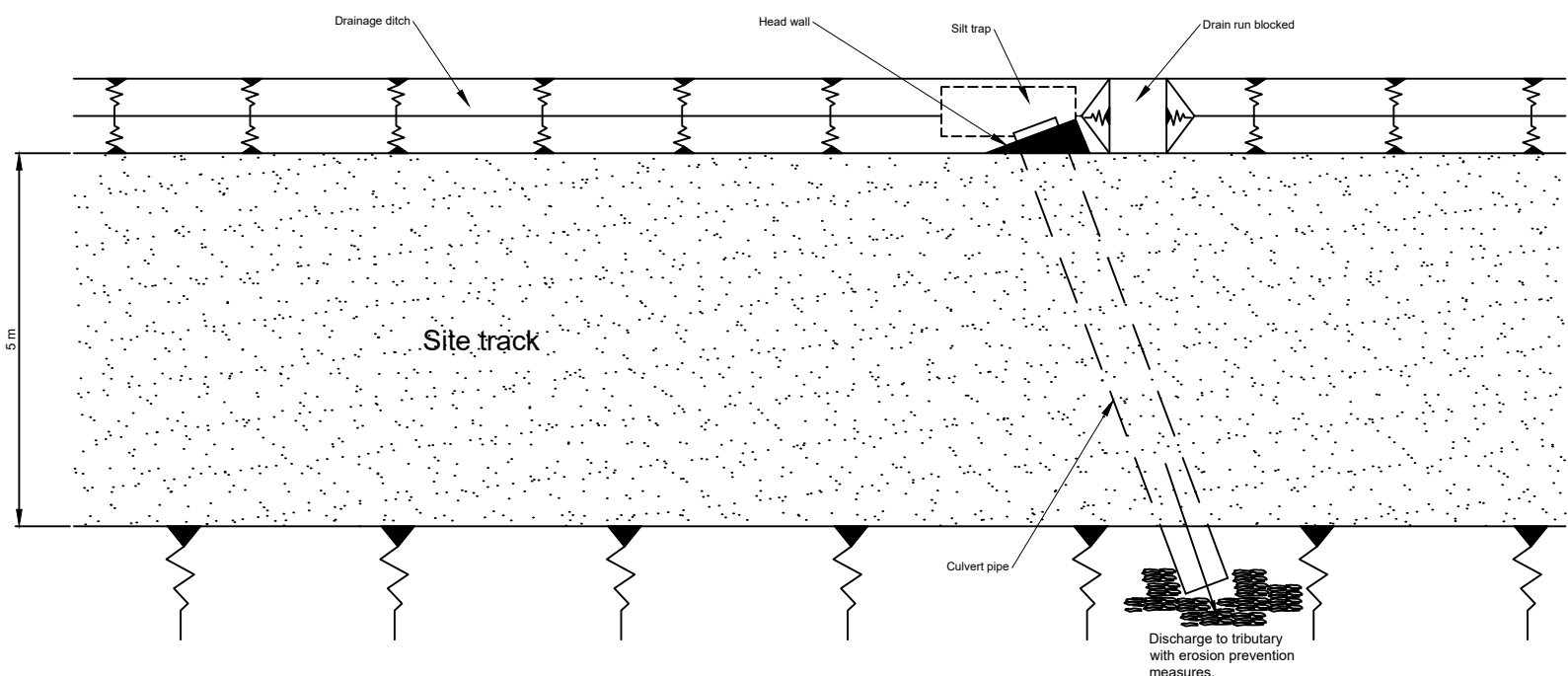
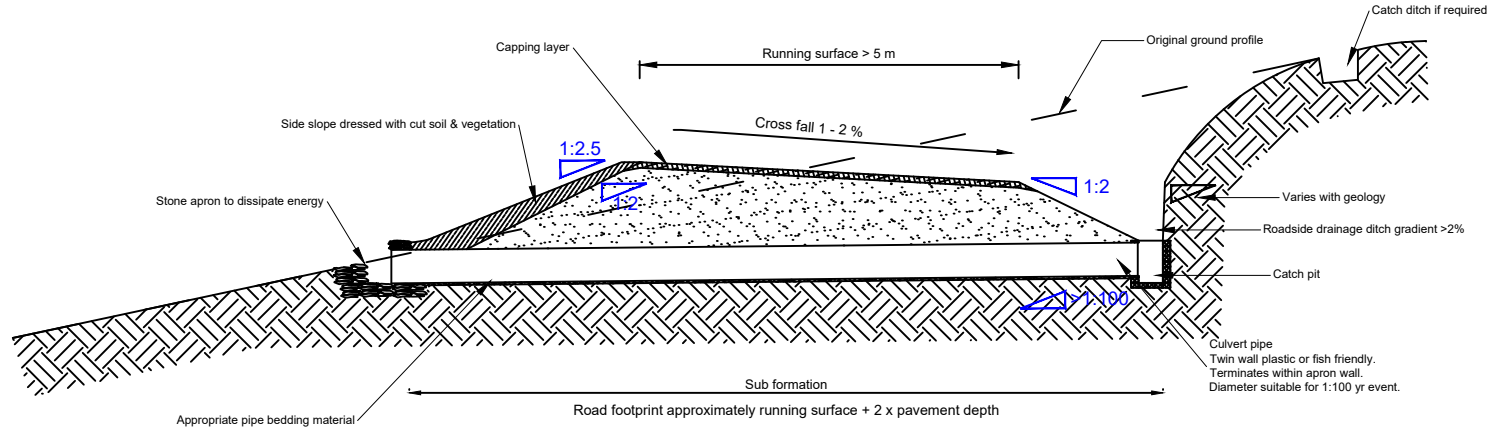
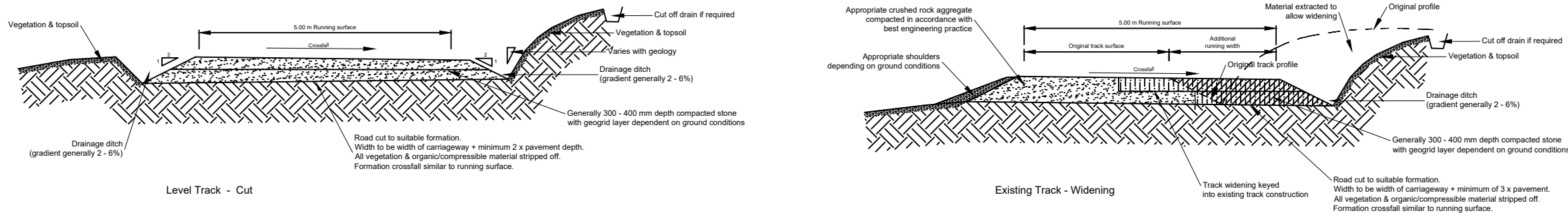


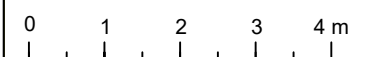
Project:
Daer Wind Farm, South Lanarkshire/Dumfries & Galloway

Title:
Figure 3.5: Indicative Access Track



Plan - Typical site track drainage
 Cross drain required every 50 m on straight sections to intercept surface flows on track

Scale: 1:100 @ A3



Date: 27-01-21 | Prepared by: IW | Checked by: GS

Ref: GB200492_D_014_A

Drawing by:
 The Natural Power Consultants Limited.
 The Green House
 Forrest Estate, Dalry
 Castle Douglas, DG7 3XS, UK
 Tel: +44 (0) 1644 430008
 Fax: +44 (0) 845 299 1236
 Email: sayhello@naturalpower.com
 www.naturalpower.com

