

Wireline drawing

View flat at a comfortable arm's length. If viewing this image on a screen, enlarge to full screen height.

**Daer Wind Farm**  
**Figure 9.10a Cultural Heritage Viewpoint 6: Blacklaw Tower**

● Proposed development

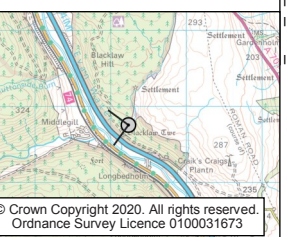


OS reference: 305235E 606754N  
 Eye level: 189 m AOD  
 Direction to centre of wireline: 261°  
 Principal distance: 522 mm

Horizontal field of view: 90° (cylindrical projection)  
 Vertical field of view: 26°  
 Paper size: 841 x 297 mm (half A1)  
 Correct printed image size: 820 x 260 mm

Camera: n/a  
 Lens: n/a  
 Camera height: 1.5 m AGL  
 Date and time of photograph: n/a

Nearest Daer turbine: T2  
 Minimum distance to Daer Wind Farm: 5.3 km  
 Theoretical number of Daer tips visible: 11  
 Theoretical number of Daer hubs visible: 7



GB200493\_V\_006\_A\_0103.12.20

© Crown Copyright 2020. All rights reserved.  
 Ordnance Survey Licence 0100031673



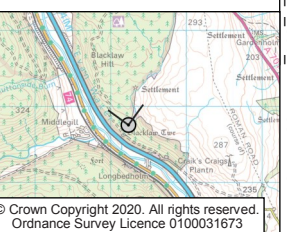
Wireline drawing

View flat at a comfortable arm's length. If viewing this image on a screen, enlarge to full screen height.

**Daer Wind Farm**  
**Figure 9.10b Cultural Heritage Viewpoint 6: Blacklaw Tower**




OS reference:	305235E 606754N	Horizontal field of view:	90° (cylindrical projection)	Camera:	n/a
Eye level:	189 m AOD	Vertical field of view:	26°	Lens:	n/a
Direction to centre of wireline:	351°	Paper size:	841 x 297 mm (half A1)	Camera height:	1.5 m AGL
Principal distance:	522 mm	Correct printed image size:	820 x 260 mm	Date and time of photograph:	n/a



GB200493\_V\_006\_A\_0103.12.20

© Crown Copyright 2020. All rights reserved.  
 Ordnance Survey Licence 0100031673



Wireline drawing

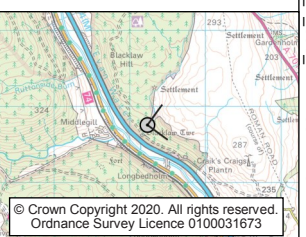
View flat at a comfortable arm's length. If viewing this image on a screen, enlarge to full screen height.

**Daer Wind Farm**  
**Figure 9.10c Cultural Heritage Viewpoint 6: Blacklaw Tower**

● Other proposed wind farm



OS reference:	305235E 606754N	Horizontal field of view:	90° (cylindrical projection)	Camera:	n/a
Eye level:	189 m AOD	Vertical field of view:	26°	Lens:	n/a
Direction to centre of wireline:	81°	Paper size:	841 x 297 mm (half A1)	Camera height:	1.5 m AGL
Principal distance:	522 mm	Correct printed image size:	820 x 260 mm	Date and time of photograph:	n/a



GB200493\_V\_006\_A\_0103\_1220

© Crown Copyright 2020. All rights reserved. Ordnance Survey Licence 0100031673



Wireline drawing

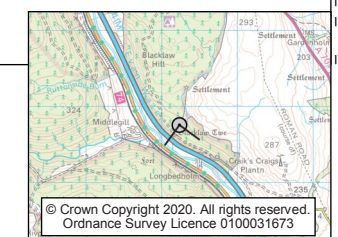
View flat at a comfortable arm's length. If viewing this image on a screen, enlarge to full screen height.

**Daer Wind Farm**  
**Figure 9.10d Cultural Heritage Viewpoint 6: Blacklaw Tower**

● Other proposed wind farm

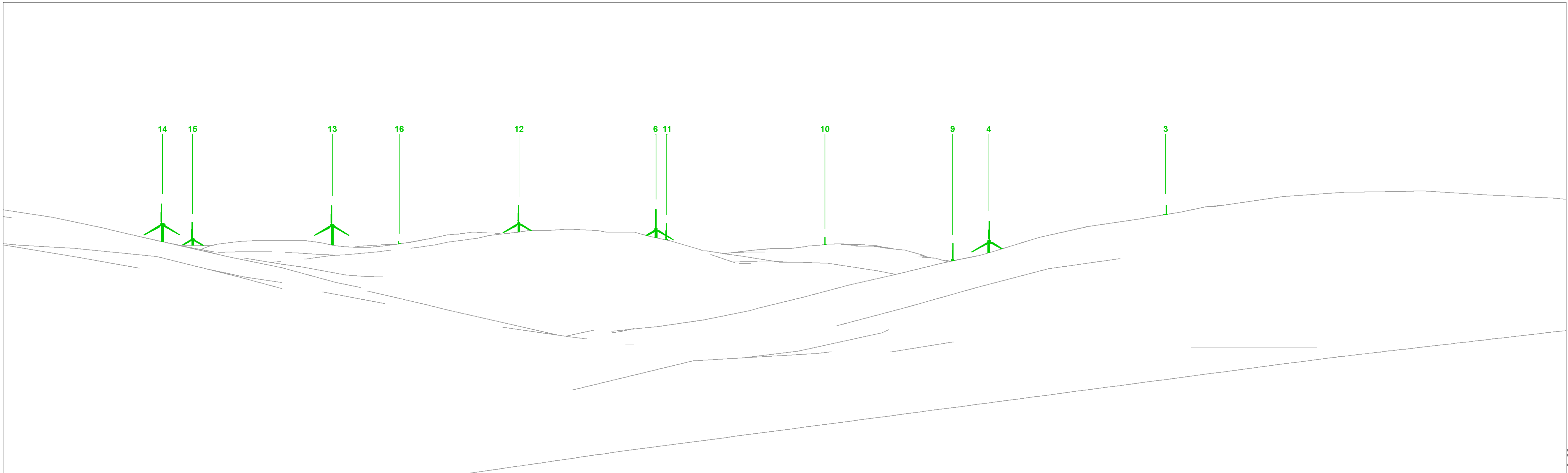


OS reference:	305235E 606754N	Horizontal field of view:	90° (cylindrical projection)	Camera:	n/a
Eye level:	189 m AOD	Vertical field of view:	26°	Lens:	n/a
Direction to centre of wireline:	171°	Paper size:	841 x 297 mm (half A1)	Camera height:	1.5 m AGL
Principal distance:	522 mm	Correct printed image size:	820 x 260 mm	Date and time of photograph:	n/a



GB200493\_V\_006\_A\_0103\_1220

© Crown Copyright 2020. All rights reserved.  
 Ordnance Survey Licence 0100031673



Wireline drawing

View flat at a comfortable arm's length. If viewing this image on a screen, enlarge to full screen height.

**Daer Wind Farm**  
**Figure 9.10e Cultural Heritage Viewpoint 6: Blacklaw Tower**

● Proposed development



OS reference: 305235E 606754N  
 Eye level: 189 m AOD  
 Direction to centre of wireline: 261°  
 Principal distance: 812.5 mm

Horizontal field of view: 53.5° (planar projection)  
 Vertical field of view: 18.2°  
 Paper size: 841 x 297 mm (half A1)  
 Correct printed image size: 820 x 260 mm

Camera: n/a  
 Lens: n/a  
 Viewer height: 1.5 m AGL  
 Date and time of photograph: n/a

Nearest Daer turbine: T2\*  
 Minimum distance to Daer Wind Farm: 5.3 km  
 Theoretical number of Daer tips visible: 11  
 Theoretical number of Daer hubs visible: 7



GB200499\_V\_006\_A\_01031220

\* not visible from this viewpoint