

Wireline drawing

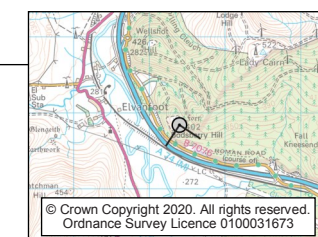
View flat at a comfortable arm's length. If viewing this image on a screen, enlarge to full screen height.

**Daer Wind Farm**  
**Figure 9.11a Cultural Heritage Viewpoint 7: Bodsberry Hill**


- Proposed development
- Operational/under construction wind farm
- Consented wind farm
- Other proposed wind farm



OS reference:	296398E 616838N	Horizontal field of view:	90° (cylindrical projection)	Camera:	n/a	Nearest Daer turbine:	T1
Eye level:	396 m AOD	Vertical field of view:	26°	Lens:	n/a	Minimum distance to Daer Wind Farm:	9.1 km
Direction to centre of wireline:	168°	Paper size:	841 x 297 mm (half A1)	Camera height:	1.5 m AGL	Theoretical number of Daer tips visible:	17
Principal distance:	522 mm	Correct printed image size:	820 x 260 mm	Date and time of photograph:	n/a	Theoretical number of Daer hubs visible:	14



GB200493\_V\_007\_A\_03-12-20



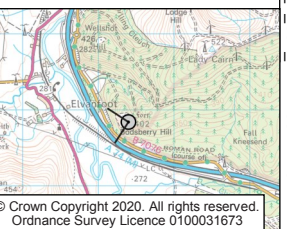
Wireline drawing

View flat at a comfortable arm's length. If viewing this image on a screen, enlarge to full screen height.

**Daer Wind Farm**  
**Figure 9.11b Cultural Heritage Viewpoint 7: Bodsberry Hill**




OS reference:	296398E 616838N	Horizontal field of view:	90° (cylindrical projection)	Camera:	n/a
Eye level:	396 m AOD	Vertical field of view:	26°	Lens:	n/a
Direction to centre of wireline:	258°	Paper size:	841 x 297 mm (half A1)	Camera height:	1.5 m AGL
Principal distance:	522 mm	Correct printed image size:	820 x 260 mm	Date and time of photograph:	n/a



© Crown Copyright 2020. All rights reserved.  
 Ordnance Survey Licence 0100031673

GB200493\_V\_007\_A\_01-03-2020



Wireline drawing

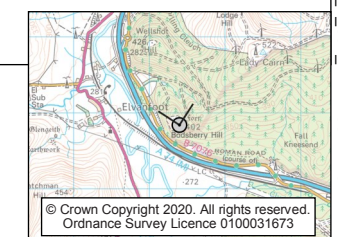
View flat at a comfortable arm's length. If viewing this image on a screen, enlarge to full screen height.

**Daer Wind Farm**  
**Figure 9.11c Cultural Heritage Viewpoint 7: Bodsberry Hill**

- Operational/under construction wind farm
- Consented wind farm




OS reference:	296398E 616838N	Horizontal field of view:	90° (cylindrical projection)	Camera:	n/a
Eye level:	396 m AOD	Vertical field of view:	26°	Lens:	n/a
Direction to centre of wireline:	348°	Paper size:	841 x 297 mm (half A1)	Camera height:	1.5 m AGL
Principal distance:	522 mm	Correct printed image size:	820 x 260 mm	Date and time of photograph:	n/a



GB200493\_V\_007\_A\_03-12-20

Clyde II

Clyde



Wireline drawing

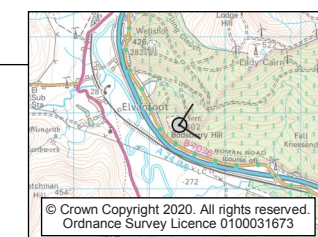
View flat at a comfortable arm's length. If viewing this image on a screen, enlarge to full screen height.

**Daer Wind Farm**  
**Figure 9.11d Cultural Heritage Viewpoint 7: Bodsberry Hill**

● Operational/under construction wind farm

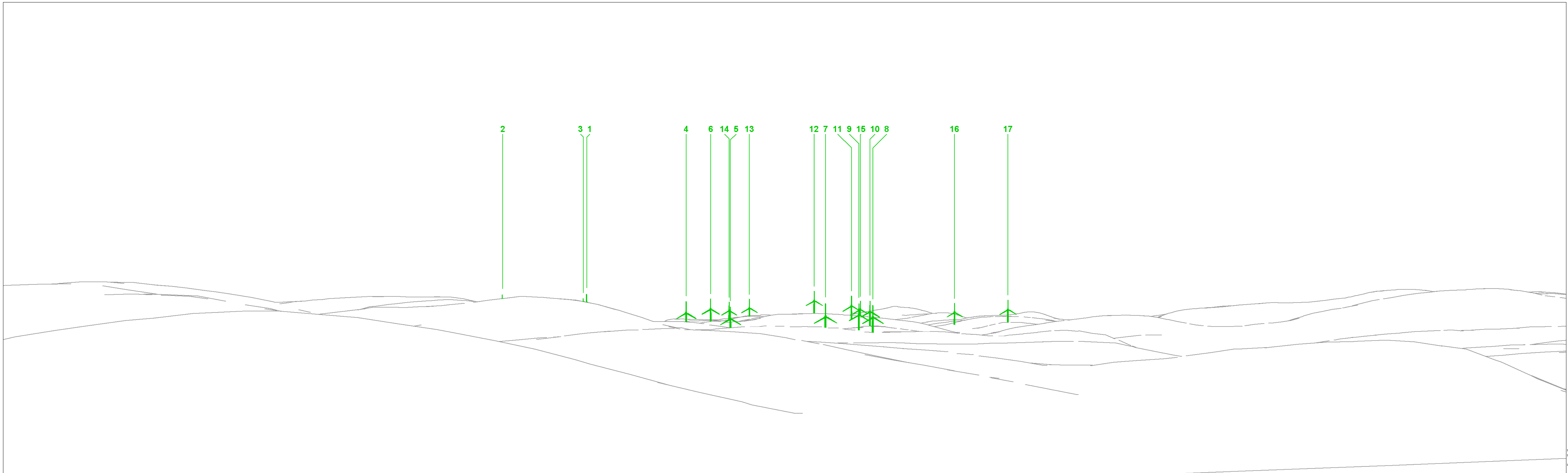


OS reference:	296398E 616838N	Horizontal field of view:	90° (cylindrical projection)	Camera:	n/a
Eye level:	396 m AOD	Vertical field of view:	26°	Lens:	n/a
Direction to centre of wireline:	78°	Paper size:	841 x 297 mm (half A1)	Camera height:	1.5 m AGL
Principal distance:	522 mm	Correct printed image size:	820 x 260 mm	Date and time of photograph:	n/a



© Crown Copyright 2020. All rights reserved.  
 Ordnance Survey Licence 0100031673

GB200493\_V\_007\_A\_01-03-2020



Wireline drawing

View flat at a comfortable arm's length. If viewing this image on a screen, enlarge to full screen height.

**Daer Wind Farm**  
**Figure 9.11e Cultural Heritage Viewpoint 7: Bodsberry Hill**

● Proposed development

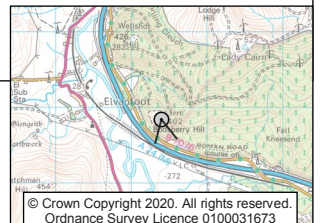


OS reference: 296398E 616838N  
 Eye level: 396 m AOD  
 Direction to centre of wireline: 168°  
 Principal distance: 812.5 mm

Horizontal field of view: 53.5° (planar projection)  
 Vertical field of view: 18.2°  
 Paper size: 841 x 297 mm (half A1)  
 Correct printed image size: 820 x 260 mm

Camera: n/a  
 Lens: n/a  
 Viewer height: 1.5 m AGL  
 Date and time of photograph: n/a

Nearest Daer turbine: T1  
 Minimum distance to Daer Wind Farm: 9.1 km  
 Theoretical number of Daer tips visible: 17  
 Theoretical number of Daer hubs visible: 14



GB200493\_V\_007\_A\_01031220