

Daer Wind Farm
Figure 9.12a Cultural Heritage Viewpoint 8: Coats Hill

- Proposed development
- Operational/under construction wind farm

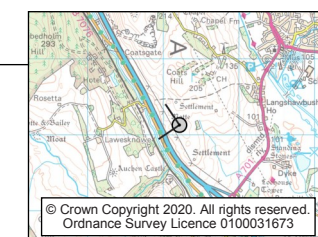


OS reference: 307215E 604126N
 Eye level: 173 m AOD
 Direction to centre of wireline: 281°
 Principal distance: 522 mm

Horizontal field of view: 90° (cylindrical projection)
 Vertical field of view: 26°
 Paper size: 841 x 297 mm (half A1)
 Correct printed image size: 820 x 260 mm

Camera: n/a
 Lens: n/a
 Camera height: 1.5 m AGL
 Date and time of photograph: n/a

Nearest Daer turbine: T14
 Minimum distance to Daer Wind Farm: 7.4 km
 Theoretical number of Daer tips visible: 13
 Theoretical number of Daer hubs visible: 7





Wireline drawing

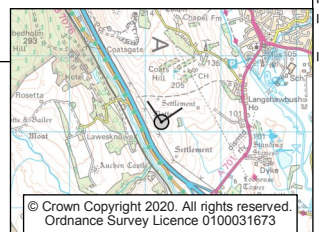
View flat at a comfortable arm's length. If viewing this image on a screen, enlarge to full screen height.

Daer Wind Farm
Figure 9.12b Cultural Heritage Viewpoint 8: Coats Hill

● Operational/under construction wind farm

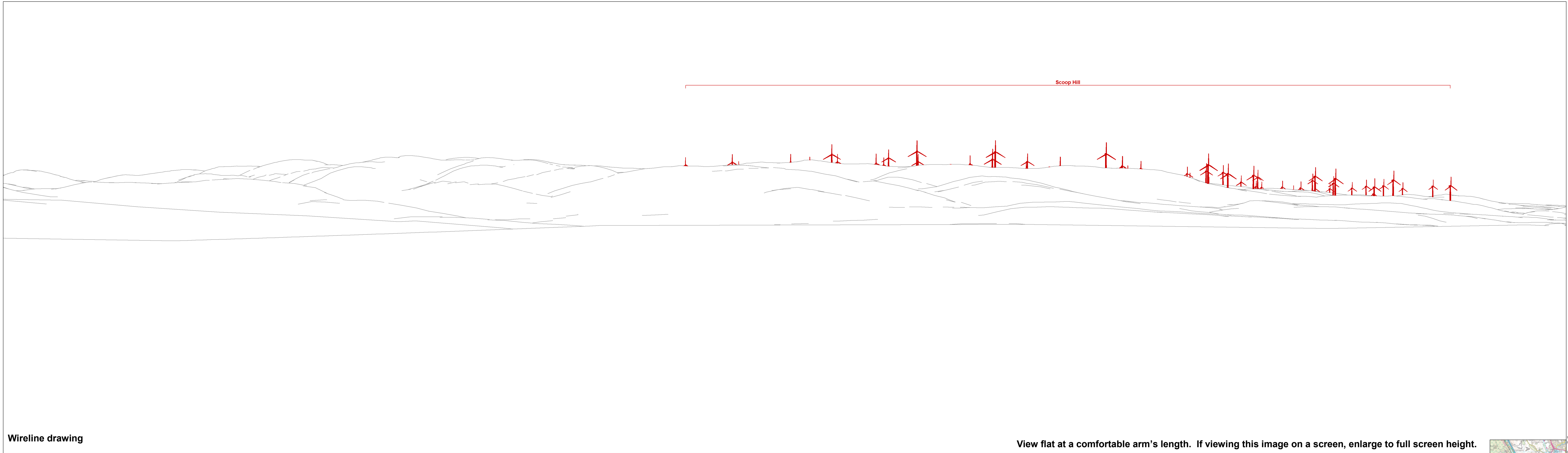


OS reference:	307215E 604126N	Horizontal field of view:	90° (cylindrical projection)	Camera:	n/a
Eye level:	173 m AOD	Vertical field of view:	26°	Lens:	n/a
Direction to centre of wireline:	11°	Paper size:	841 x 297 mm (half A1)	Camera height:	1.5 m AGL
Principal distance:	522 mm	Correct printed image size:	820 x 260 mm	Date and time of photograph:	n/a



GB200492_V_008_A_03-12-20

© Crown Copyright 2020. All rights reserved. Ordnance Survey Licence 0100031673.



Wireline drawing

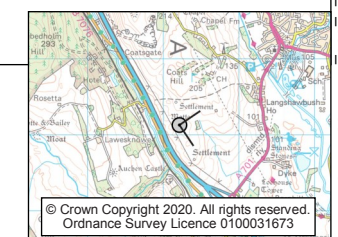
View flat at a comfortable arm's length. If viewing this image on a screen, enlarge to full screen height.

Daer Wind Farm
Figure 9.12c Cultural Heritage Viewpoint 8: Coats Hill

● Other proposed wind farm



OS reference:	307215E 604126N	Horizontal field of view:	90° (cylindrical projection)	Camera:	n/a
Eye level:	173 m AOD	Vertical field of view:	26°	Lens:	n/a
Direction to centre of wireline:	101°	Paper size:	841 x 297 mm (half A1)	Camera height:	1.5 m AGL
Principal distance:	522 mm	Correct printed image size:	820 x 260 mm	Date and time of photograph:	n/a



GB200492_V_008_A_03-12-20



Wireline drawing

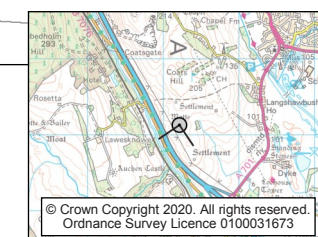
View flat at a comfortable arm's length. If viewing this image on a screen, enlarge to full screen height.

Daer Wind Farm
Figure 9.12d Cultural Heritage Viewpoint 8: Coats Hill


- Operational/under construction wind farm
- 'In scoping' wind farm



OS reference:	307215E 604126N	Horizontal field of view:	90° (cylindrical projection)	Camera:	n/a
Eye level:	173 m AOD	Vertical field of view:	26°	Lens:	n/a
Direction to centre of wireline:	191°	Paper size:	841 x 297 mm (half A1)	Camera height:	1.5 m AGL
Principal distance:	522 mm	Correct printed image size:	820 x 260 mm	Date and time of photograph:	n/a



GR000492_V_008_A_03-12-20



Wireline drawing

View flat at a comfortable arm's length. If viewing this image on a screen, enlarge to full screen height.

Daer Wind Farm
Figure 9.12e Cultural Heritage Viewpoint 8: Coats Hill

● Proposed development

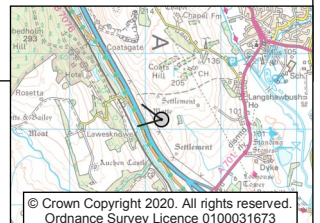


OS reference: 307215E 604126N
 Eye level: 173 m AOD
 Direction to centre of wireline: 281°
 Principal distance: 812.5 mm

Horizontal field of view: 53.5° (planar projection)
 Vertical field of view: 18.2°
 Paper size: 841 x 297 mm (half A1)
 Correct printed image size: 820 x 260 mm

Camera: n/a
 Lens: n/a
 Viewer height: 1.5 m AGL
 Date and time of photograph: n/a

Nearest Daer turbine: T14
 Minimum distance to Daer Wind Farm: 7.4 km
 Theoretical number of Daer tips visible: 13
 Theoretical number of Daer hubs visible: 7



GB200499_V_008_A_DH031220