

Wireline drawing

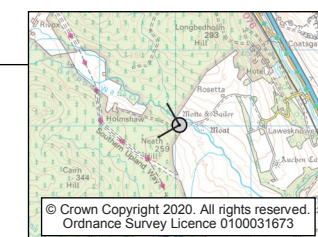
View flat at a comfortable arm's length. If viewing this image on a screen, enlarge to full screen height.

Daer Wind Farm
Figure 9.13a Cultural Heritage Viewpoint 9: Garpol Water

● Proposed development



OS reference:	305056E 604011N	Horizontal field of view:	90° (cylindrical projection)	Camera:	n/a	Nearest Daer turbine:	T14
Eye level:	200 m AOD	Vertical field of view:	26°	Lens:	n/a	Minimum distance to Daer Wind Farm:	5.3 km
Direction to centre of wireline:	286°	Paper size:	841 x 297 mm (half A1)	Camera height:	1.5 m AGL	Theoretical number of Daer tips visible:	8
Principal distance:	522 mm	Correct printed image size:	820 x 260 mm	Date and time of photograph:	n/a	Theoretical number of Daer hubs visible:	5



GB200493_V_009_A_03-12-20

© Crown Copyright 2020. All rights reserved. Ordnance Survey Licence 0100031673



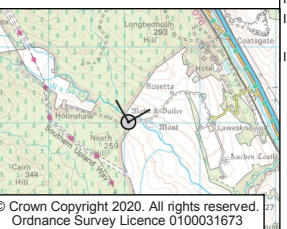
Wireline drawing

View flat at a comfortable arm's length. If viewing this image on a screen, enlarge to full screen height.

Daer Wind Farm
Figure 9.13b Cultural Heritage Viewpoint 9: Garpol Water




OS reference:	305056E 604011N	Horizontal field of view:	90° (cylindrical projection)	Camera:	n/a
Eye level:	200 m AOD	Vertical field of view:	26°	Lens:	n/a
Direction to centre of wireline:	16°	Paper size:	841 x 297 mm (half A1)	Camera height:	1.5 m AGL
Principal distance:	522 mm	Correct printed image size:	820 x 260 mm	Date and time of photograph:	n/a



GB200492_V_009_A_03-12-20

© Crown Copyright 2020. All rights reserved.
 Ordnance Survey Licence 0100031673



Wireline drawing

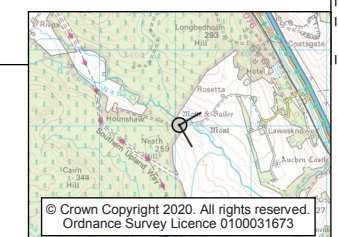
View flat at a comfortable arm's length. If viewing this image on a screen, enlarge to full screen height.

Daer Wind Farm
Figure 9.13c Cultural Heritage Viewpoint 9: Garpol Water

● Other proposed wind farm



OS reference:	305056E 604011N	Horizontal field of view:	90° (cylindrical projection)	Camera:	n/a
Eye level:	200 m AOD	Vertical field of view:	26°	Lens:	n/a
Direction to centre of wireline:	106°	Paper size:	841 x 297 mm (half A1)	Camera height:	1.5 m AGL
Principal distance:	522 mm	Correct printed image size:	820 x 260 mm	Date and time of photograph:	n/a



GB200493_V_009_A_01031220

© Crown Copyright 2020. All rights reserved.
 Ordnance Survey Licence 0100031673



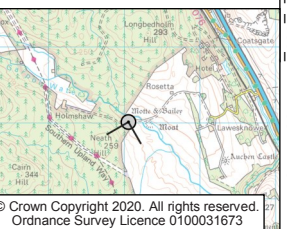
Wireline drawing

View flat at a comfortable arm's length. If viewing this image on a screen, enlarge to full screen height.


Daer Wind Farm
Figure 9.13d Cultural Heritage Viewpoint 9: Garpol Water



OS reference:	305056E 604011N	Horizontal field of view:	90° (cylindrical projection)	Camera:	n/a
Eye level:	200 m AOD	Vertical field of view:	26°	Lens:	n/a
Direction to centre of wireline:	196°	Paper size:	841 x 297 mm (half A1)	Camera height:	1.5 m AGL
Principal distance:	522 mm	Correct printed image size:	820 x 260 mm	Date and time of photograph:	n/a



GB200493_V_009_A_03.12.20



Wireline drawing

View flat at a comfortable arm's length. If viewing this image on a screen, enlarge to full screen height.

Daer Wind Farm
Figure 9.13e Cultural Heritage Viewpoint 9: Garpol Water

● Proposed development

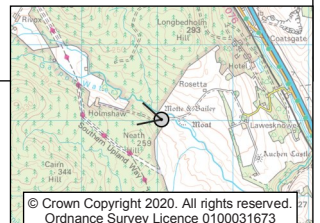


OS reference: 305056E 604011N
 Eye level: 200 m AOD
 Direction to centre of wireline: 286°
 Principal distance: 812.5 mm

Horizontal field of view: 53.5° (planar projection)
 Vertical field of view: 18.2°
 Paper size: 841 x 297 mm (half A1)
 Correct printed image size: 820 x 260 mm

Camera: n/a
 Lens: n/a
 Viewer height: 1.5 m AGL
 Date and time of photograph: n/a

Nearest Daer turbine: T14
 Minimum distance to Daer Wind Farm: 5.3 km
 Theoretical number of Daer tips visible: 8
 Theoretical number of Daer hubs visible: 5



GB200493_V_009_A_01031220