

Wireline drawing

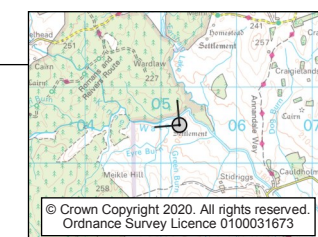
View flat at a comfortable arm's length. If viewing this image on a screen, enlarge to full screen height.

**Daer Wind Farm**  
**Figure 9.14a Cultural Heritage Viewpoint 10: Eyre Burn**

- Proposed development
- Operational/under construction wind farm



OS reference:	305247E 600498N	Horizontal field of view:	90° (cylindrical projection)	Camera:	n/a	Nearest Daer turbine:	T14
Eye level:	202 m AOD	Vertical field of view:	26°	Lens:	n/a	Minimum distance to Daer Wind Farm:	6.2 km
Direction to centre of wireline:	310°	Paper size:	841 x 297 mm (half A1)	Camera height:	1.5 m AGL	Theoretical number of Daer tips visible:	10
Principal distance:	522 mm	Correct printed image size:	820 x 260 mm	Date and time of photograph:	n/a	Theoretical number of Daer hubs visible:	5



GB200498\_V\_010\_A\_0H\_03\_12\_20

© Crown Copyright 2020. All rights reserved. Ordnance Survey Licence 0100031673



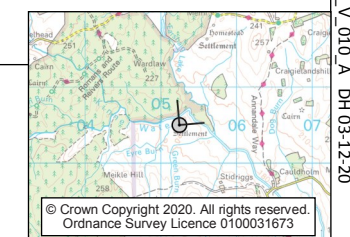
Wireline drawing

**Daer Wind Farm**  
**Figure 9.14b Cultural Heritage Viewpoint 10: Eyre Burn**


- Operational/under construction wind farm
- Consented wind farm
- Other proposed wind farm



<b>View flat at a comfortable arm's length. If viewing this image on a screen, enlarge to full screen height.</b>			
OS reference:	305247E 600498N	Horizontal field of view:	90° (cylindrical projection)
Eye level:	202 m AOD	Vertical field of view:	26°
Direction to centre of wireline:	40°	Paper size:	841 x 297 mm (half A1)
Principal distance:	522 mm	Correct printed image size:	820 x 260 mm
Camera:	n/a	Lens:	n/a
Camera height:	1.5 m AGL	Date and time of photograph:	n/a



GB200493\_V\_010\_A\_01031220



Wireline drawing

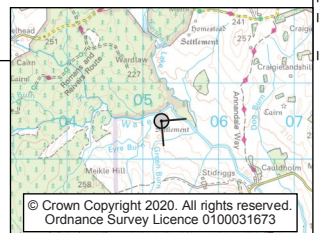
**Daer Wind Farm**  
**Figure 9.14c Cultural Heritage Viewpoint 10: Eyre Burn**

- Operational/under construction wind farm
- Other proposed wind farm




**View flat at a comfortable arm's length. If viewing this image on a screen, enlarge to full screen height.**

OS reference:	305247E 600498N	Horizontal field of view:	90° (cylindrical projection)	Camera:	n/a
Eye level:	202 m AOD	Vertical field of view:	26°	Lens:	n/a
Direction to centre of wireline:	130°	Paper size:	841 x 297 mm (half A1)	Camera height:	1.5 m AGL
Principal distance:	522 mm	Correct printed image size:	820 x 260 mm	Date and time of photograph:	n/a



GR00099\_V\_010\_A\_0H\_03\_12\_20



Wireline drawing

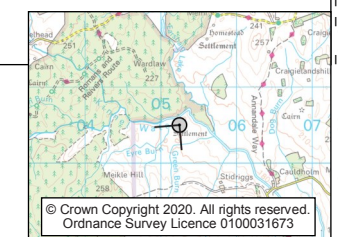
View flat at a comfortable arm's length. If viewing this image on a screen, enlarge to full screen height.

**Daer Wind Farm**  
**Figure 9.14d Cultural Heritage Viewpoint 10: Eyre Burn**


- Operational/under construction wind farm
- 'In scoping' wind farm



OS reference:	305247E 600498N	Horizontal field of view:	90° (cylindrical projection)	Camera:	n/a
Eye level:	202 m AOD	Vertical field of view:	26°	Lens:	n/a
Direction to centre of wireline:	220°	Paper size:	841 x 297 mm (half A1)	Camera height:	1.5 m AGL
Principal distance:	522 mm	Correct printed image size:	820 x 260 mm	Date and time of photograph:	n/a



GR000498\_V\_010\_A\_0H-03-12-20



Wireline drawing

View flat at a comfortable arm's length. If viewing this image on a screen, enlarge to full screen height.

**Daer Wind Farm**  
**Figure 9.14e Cultural Heritage Viewpoint 10: Eyre Burn**

● Proposed development

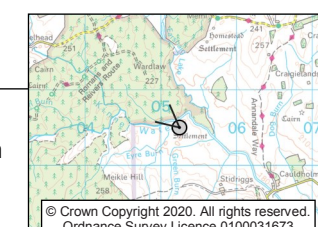


OS reference: 305247E 600498N  
 Eye level: 202 m AOD  
 Direction to centre of wireline: 310°  
 Principal distance: 812.5 mm

Horizontal field of view: 53.5° (planar projection)  
 Vertical field of view: 18.2°  
 Paper size: 841 x 297 mm (half A1)  
 Correct printed image size: 820 x 260 mm

Camera: n/a  
 Lens: n/a  
 Viewer height: 1.5 m AGL  
 Date and time of photograph: n/a

Nearest Daer turbine: T14  
 Minimum distance to Daer Wind Farm: 6.2 km  
 Theoretical number of Daer tips visible: 10  
 Theoretical number of Daer hubs visible: 5



GB200499\_V\_010\_A\_01031220