








Key

-  Site boundary
-  Turbine location
-  Site boundary 2km buffer
-  ALLUVIUM
-  PEAT
-  RIVER TERRACE DEPOSITS (UNDIFFERENTIATED)
-  TILL

0 500 1,000 1,500 2,000m

Scale at A3: 1:35,000

© Crown copyright and database rights 2023 Ordnance Survey 0100031673

Client



Enoch Hill 2 Wind Farm
Environmental Impact Assessment Report

Figure 13.3
Superficial deposits

July 2023

